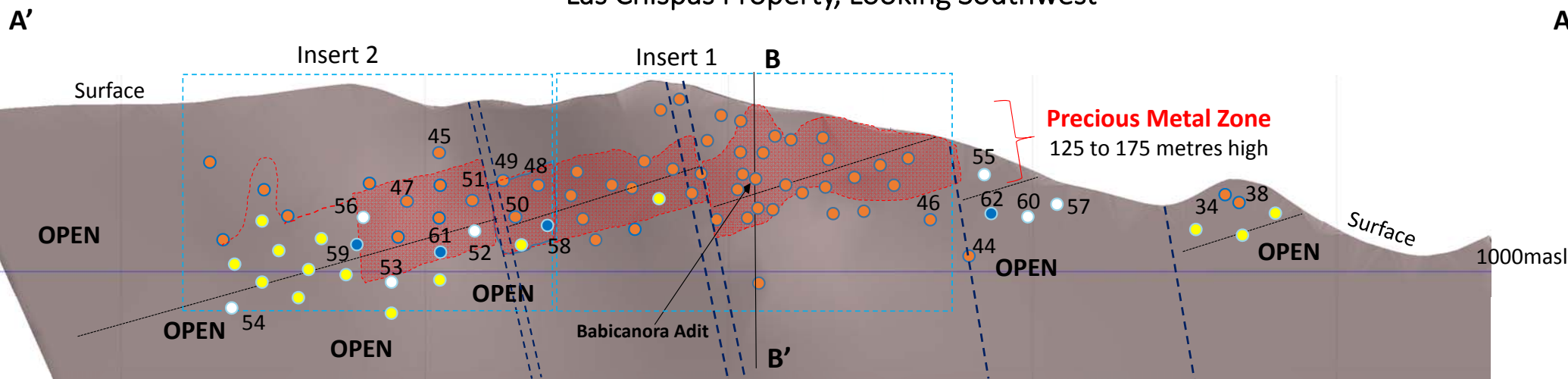
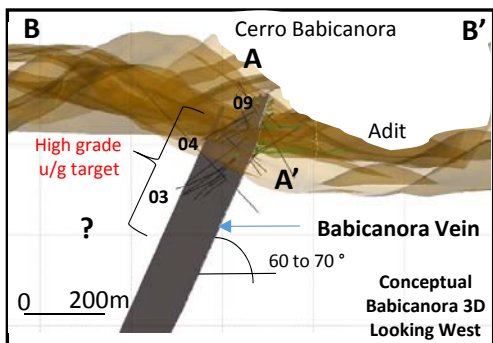
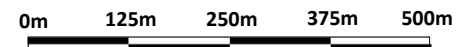


## Long Section (Inclined) of Babicanora Vein Las Chispas Property, Looking Southwest



**Est. 1,500m – Partially Drill-Tested as of Dec. 27, 2017**

**Initially Drill-Tested Target by Jan 2018 – est. 2,000m strike length**



All information is approximate

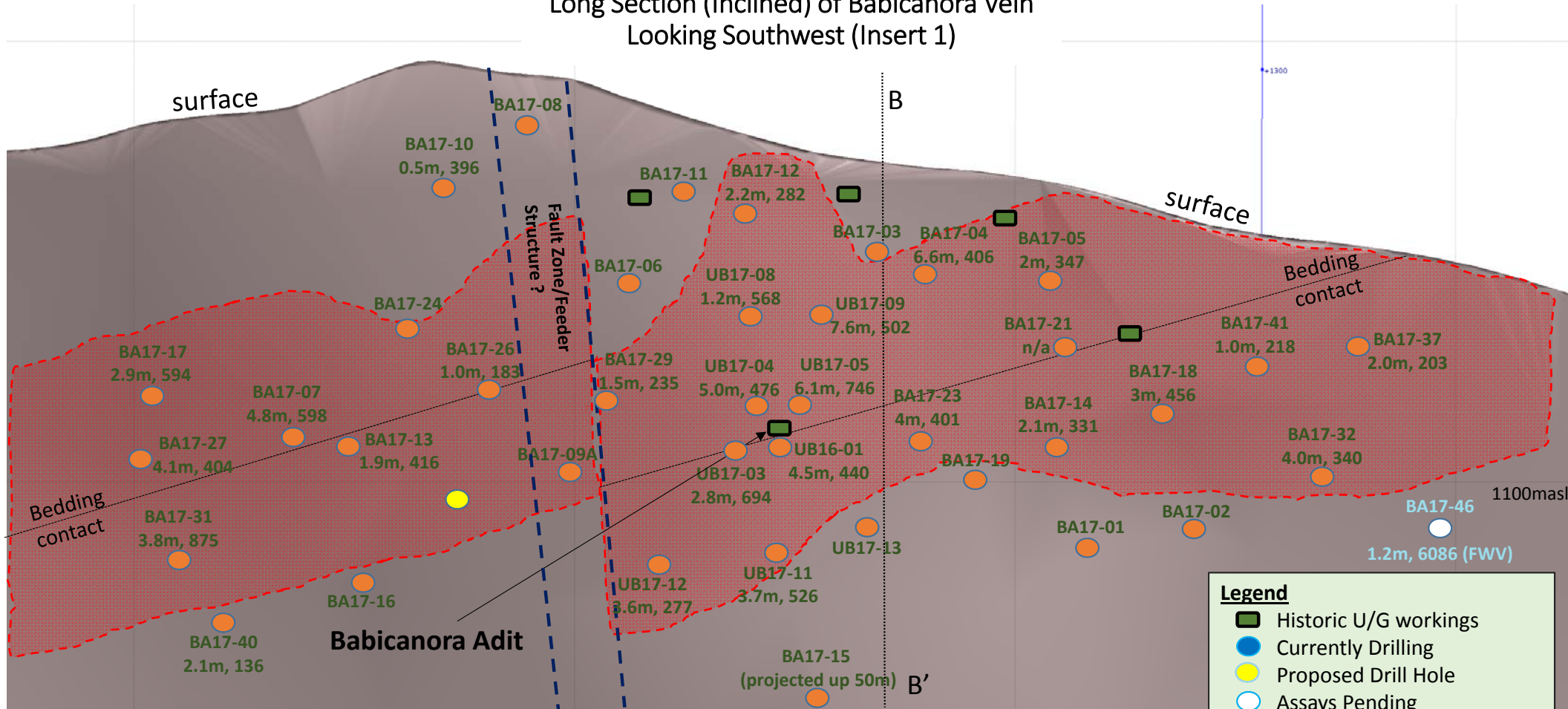


**BA17-51: 3.1m grading 40.45 gpt Au, 5375.2 gpt Ag, 8409 gpt AgEq\***

**Legend**

- Historic U/G Workings
- Currently Drilling
- Proposed Drill Holes
- Assays Pending
- Completed DH Pierce pt.
- High-grade Footprint, 12/27

## Long Section (Inclined) of Babicanora Vein Looking Southwest (Insert 1)



BA17-31	Drill hole #, true thickness, gpt AgEq (Current News Release)
3.8m, 741	
UB17-05	Previously Announced Intercept)
6.1m, 746	



Notes: all information is approximate; AgEq based on 75 (Ag):1 (Au) and 100% metallurgical recovery.

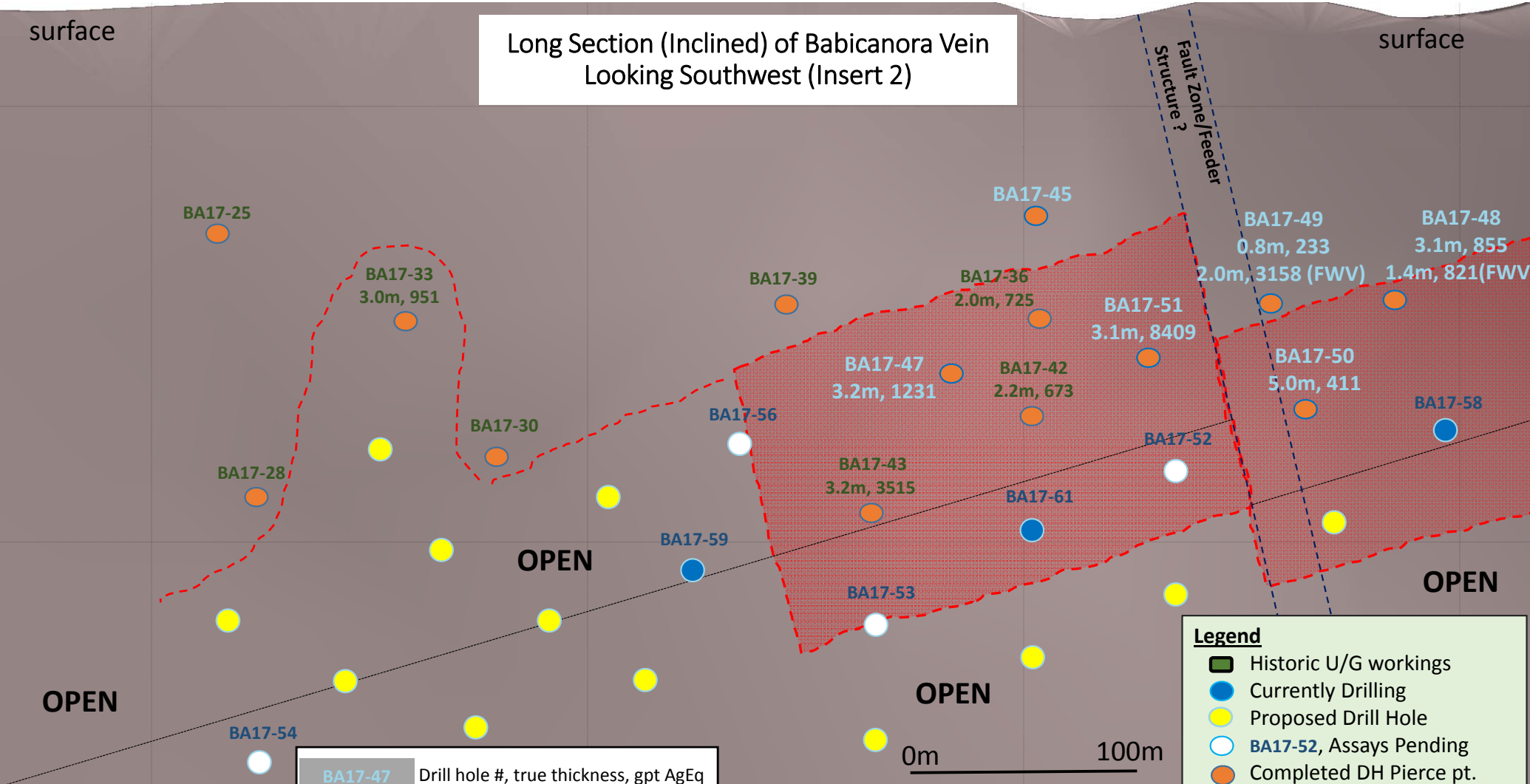
**Legend**

- Historic U/G workings
- Currently Drilling
- Proposed Drill Hole
- Assays Pending
- Completed DH Pierce pt.
- High-grade Footprint, 11/17
- (FWV) Babicanora Footwall Vein Intercept

surface

surface

### Long Section (Inclined) of Babicanora Vein Looking Southwest (Insert 2)



OPEN

OPEN

OPEN

OPEN



BA17-47 3.2m, 1231	Drill hole #, true thickness, gpt AgEq (Current News Release)
BA17-43 3.2m, 3515	Previously Announced Intercept

Notes: all information is approximate; AgEq based on 75 (Ag):1 (Au) and 100% metallurgical recovery.

**Legend**

- Historic U/G workings
- Currently Drilling
- Proposed Drill Hole
- BA17-52, Assays Pending
- Completed DH Pierce pt.
- High-grade Footprint, 12/27
- (FWV) Babicanora Footwall Vein Intercept

0m 100m



Las Chispas District with Babicanora Plan Map, December 2017

