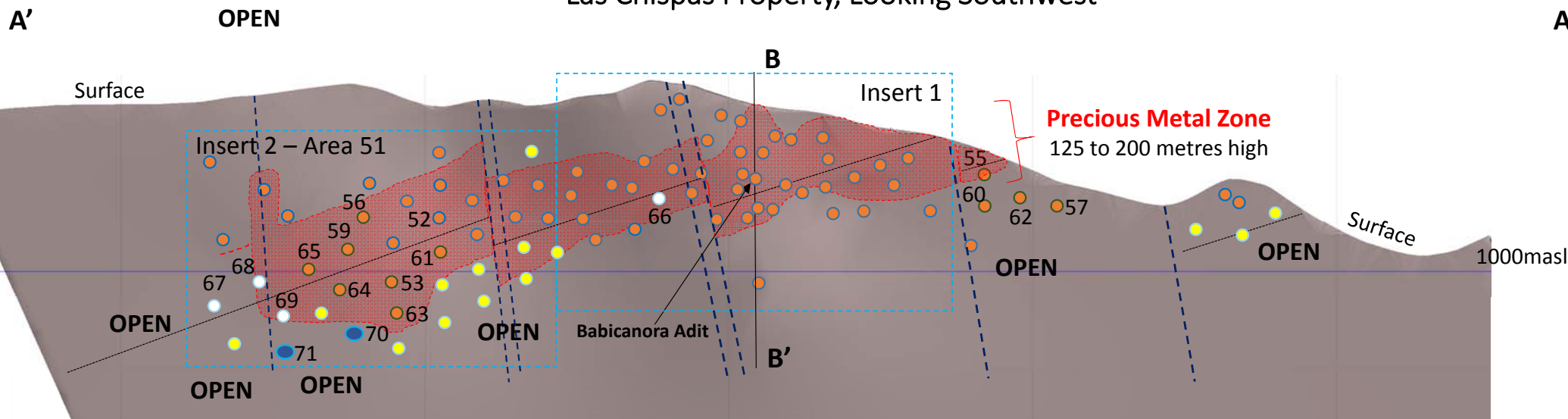
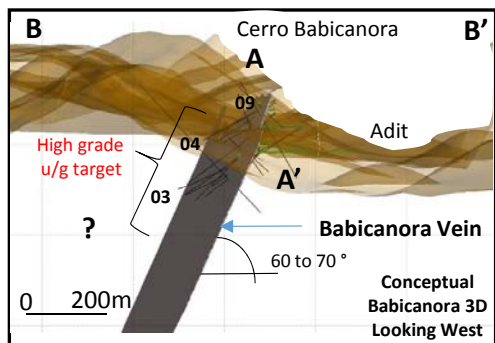


Long Section (Inclined) of Babicanora Vein Las Chispas Property, Looking Southwest



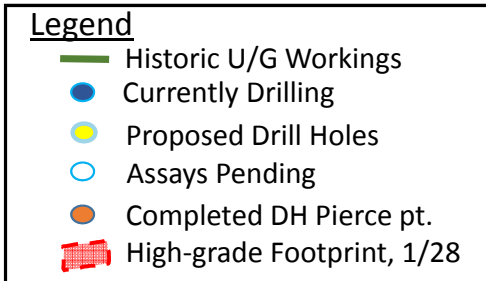
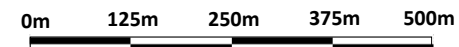
Est. 1,500m – Initially Drill-Tested for Maiden Resource



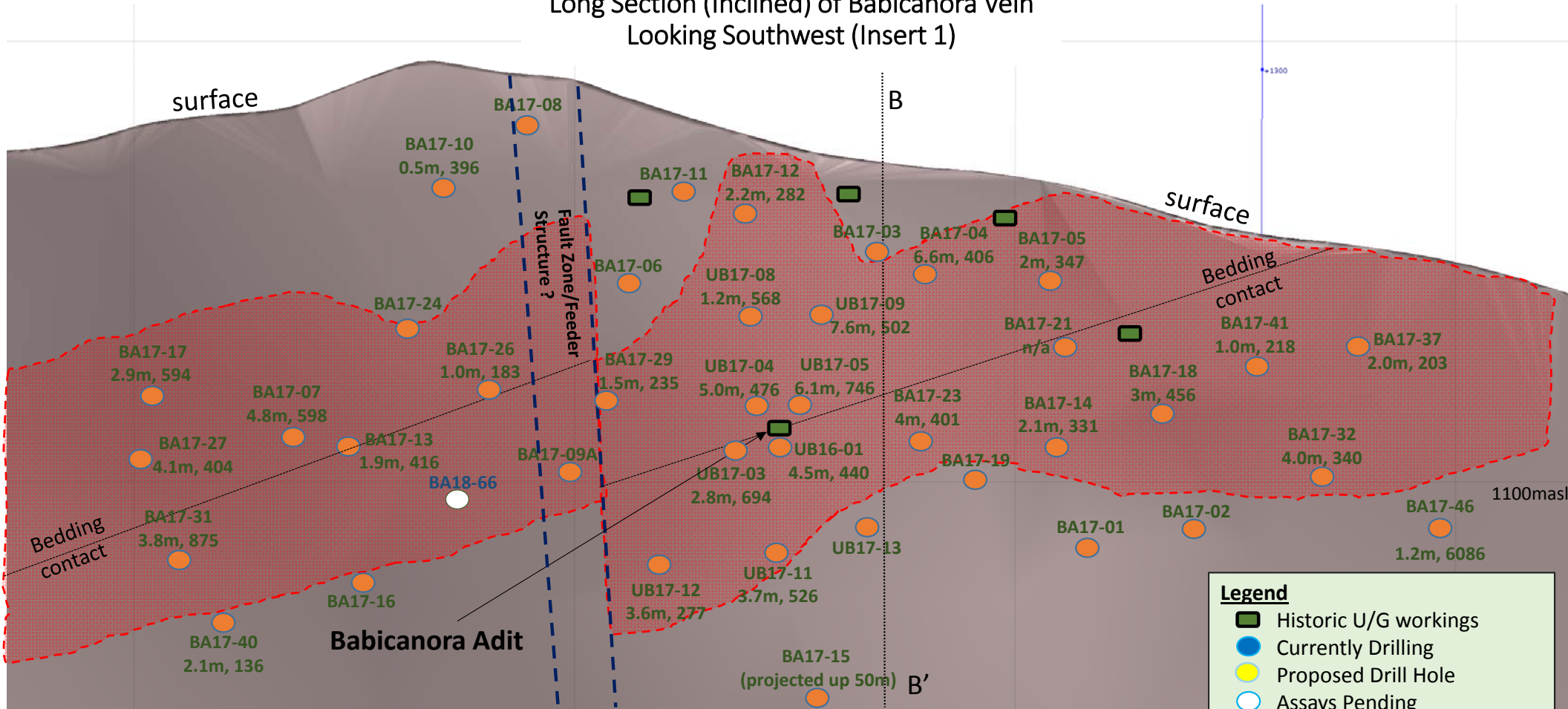
All information is approximate



BA17-65: 3.9m grading 12.13 gpt Au, 1411.6 gpt Ag, 2321 gpt AgEq*



Long Section (Inclined) of Babicanora Vein Looking Southwest (Insert 1)



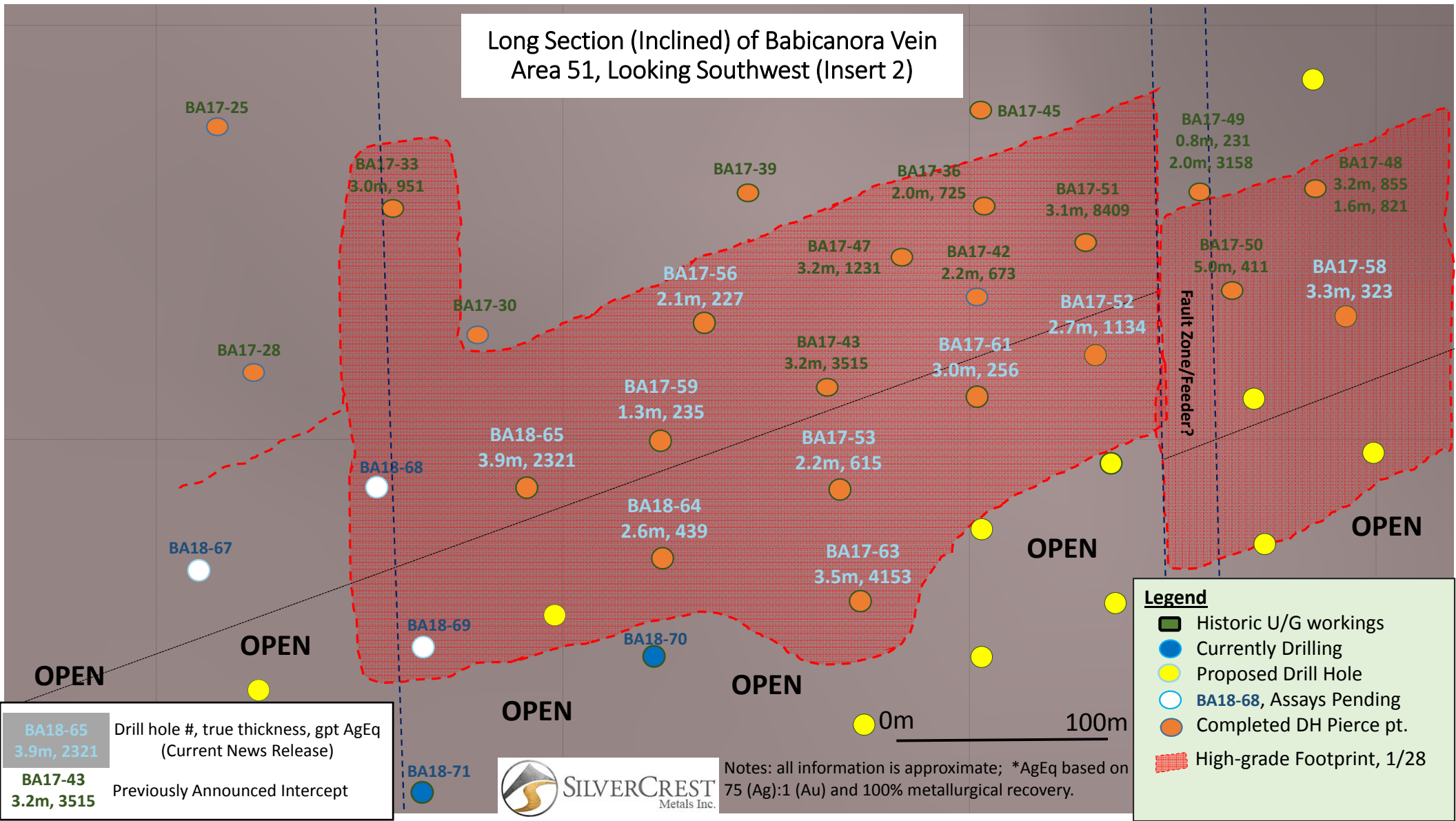
0m 100m

Notes: all information is approximate; *AgEq based on 75 (Ag):1 (Au) and 100% metallurgical recovery.

Legend

- Historic U/G workings
- Currently Drilling
- Proposed Drill Hole
- Assays Pending
- Completed DH Pierce pt.
- High-grade Footprint, 1/28

Long Section (Inclined) of Babicanora Vein Area 51, Looking Southwest (Insert 2)



BA18-65 3.9m, 2321
Drill hole #, true thickness, gpt AgEq
(Current News Release)

BA17-43 3.2m, 3515
Previously Announced Intercept



Notes: all information is approximate; *AgEq based on 75 (Ag):1 (Au) and 100% metallurgical recovery.

Las Chispas District with Babicanora Plan Map, January 2018

