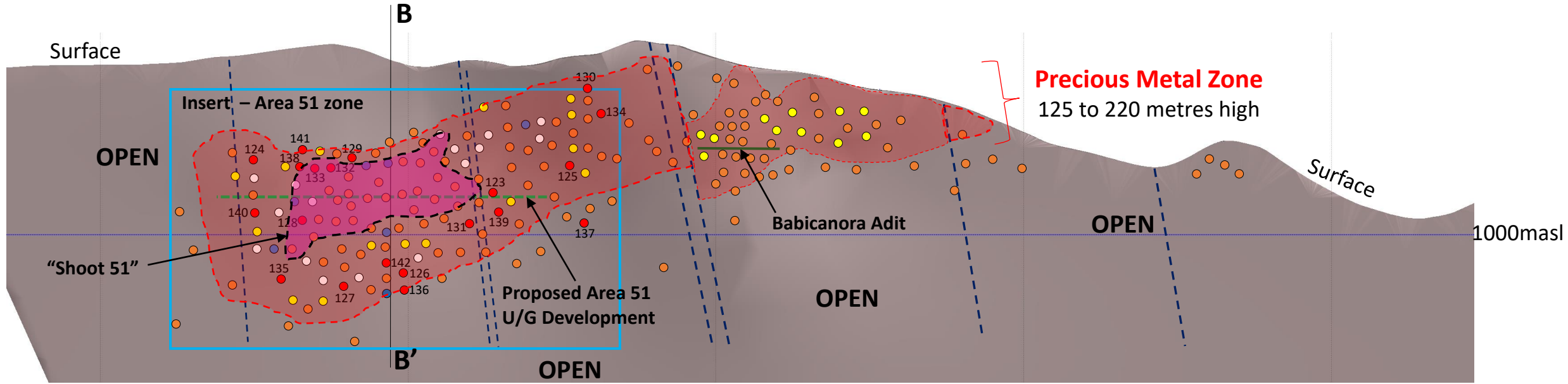


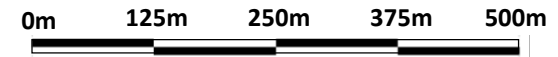
Long Section (Inclined) of Babicanora Vein Las Chispas Property, Looking Southwest

A'

A



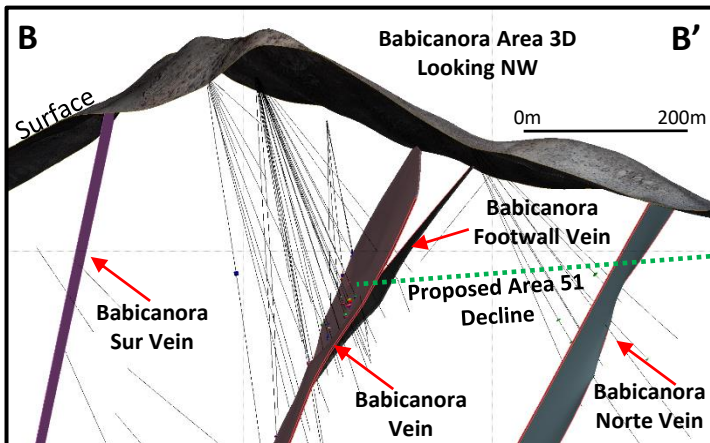
Est. 1,500m – September 2018 Updated Resource



Legend (Feb. 25, 2019)

- Historic & Proposed U/G Drift
- Current NR Reported DH
- Currently Drilling
- Proposed DH
- Assays Pending
- Completed DH Pierce pt.
- High-grade Footprint

*AgEq based on 75 (Ag):1 (Au) calculated using long-term silver and gold prices of US\$18.50 per ounce silver and US\$1,225 per ounce gold, with average metallurgical recoveries of 86.6% silver and 98.9% gold.



All information is approximate

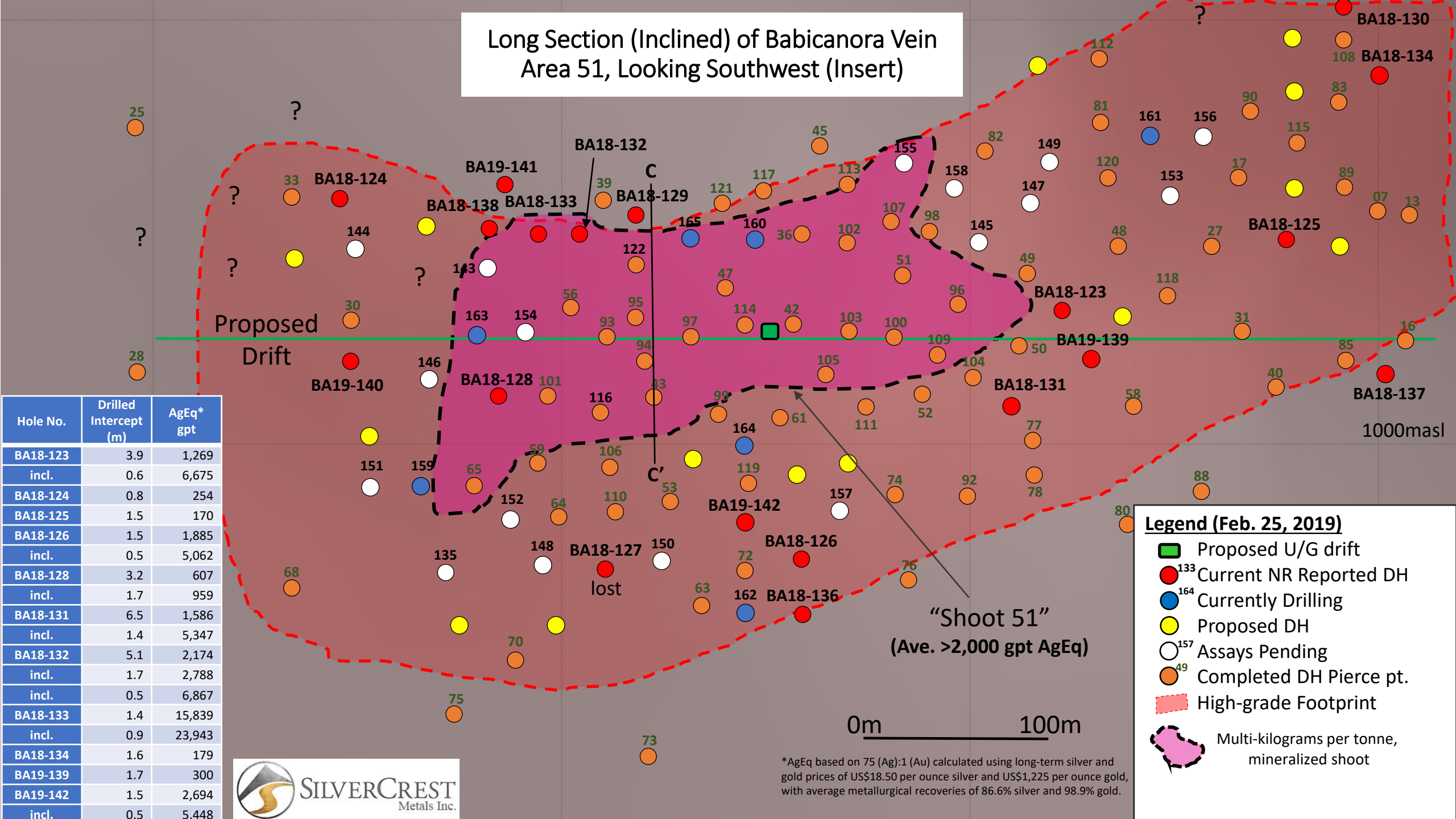


BA18-132: 5.1m @ 2,174 gpt AgEq*



BA18-133: 1.4m @ 64.25 gpt Au and 11,020 gpt Ag, or 15,839 gpt AgEq*

Long Section (Inclined) of Babicanora Vein Area 51, Looking Southwest (Insert)



Hole No.	Drilled Intercept (m)	AgEq* gpt
BA18-123	3.9	1,269
incl.	0.6	6,675
BA18-124	0.8	254
BA18-125	1.5	170
BA18-126	1.5	1,885
incl.	0.5	5,062
BA18-128	3.2	607
incl.	1.7	959
BA18-131	6.5	1,586
incl.	1.4	5,347
BA18-132	5.1	2,174
incl.	1.7	2,788
incl.	0.5	6,867
BA18-133	1.4	15,839
incl.	0.9	23,943
BA18-134	1.6	179
BA19-139	1.7	300
BA19-142	1.5	2,694
incl.	0.5	5,448



Legend (Feb. 25, 2019)

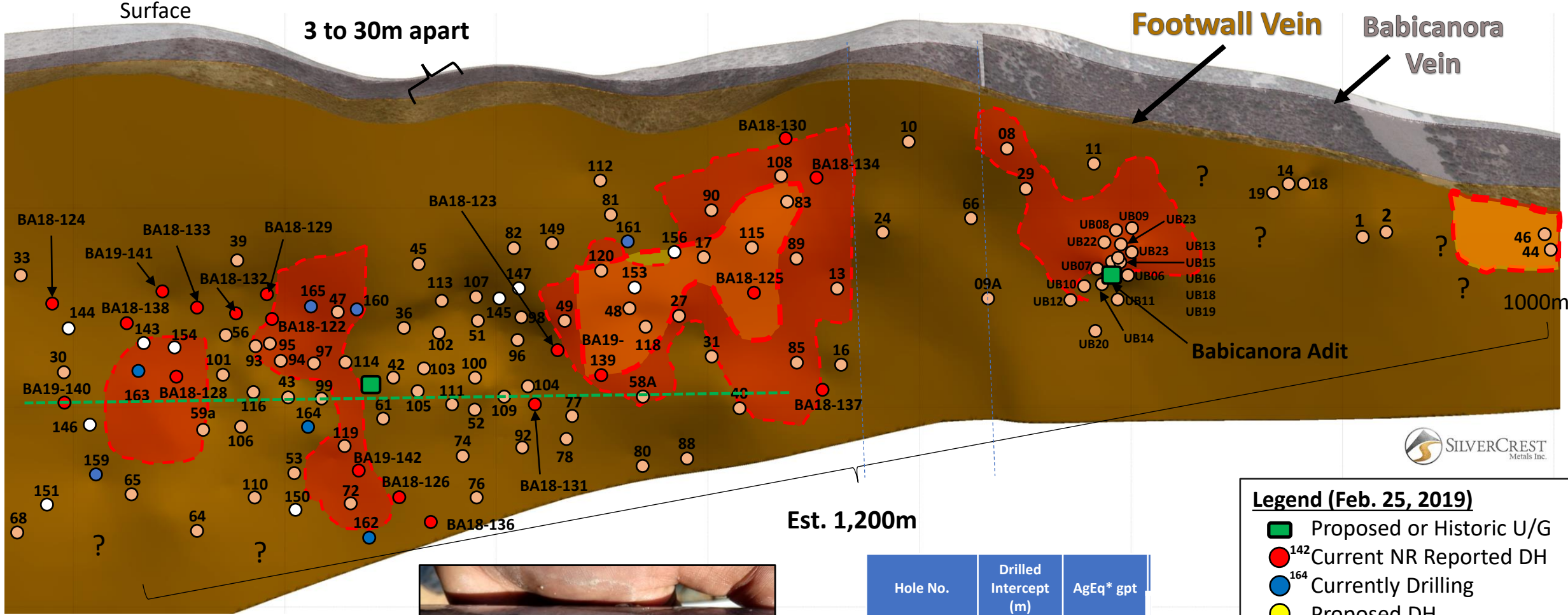
- Proposed U/G drift
- ¹³³ Current NR Reported DH
- ¹⁶⁴ Currently Drilling
- Proposed DH
- ¹⁵⁷ Assays Pending
- ⁴⁹ Completed DH Pierce pt.
- High-grade Footprint
- Multi-kilograms per tonne, mineralized shoot

*AgEq based on 75 (Ag):1 (Au) calculated using long-term silver and gold prices of US\$18.50 per ounce silver and US\$1,225 per ounce gold, with average metallurgical recoveries of 86.6% silver and 98.9% gold.

D'

Long Section (Inclined) of Babicanora Footwall Vein, Looking Southwest

D



Est. 1,200m


Hole No.	Drilled Intercept (m)	AgEq* gpt
BA18-122	0.7	3,430
BA18-128	1.0	927
incl.	0.5	1,714
BA18-134	2.0	238
BA19-142	0.5	459

*AgEq based on 75 (Ag):1 (Au) calculated using long-term silver and gold prices of US\$18.50 per ounce silver and US\$1,225 per ounce gold, with average metallurgical recoveries of 86.6% silver and 98.9% gold.

Legend (Feb. 25, 2019)

- Proposed or Historic U/G
- Current NR Reported DH
- Currently Drilling
- Proposed DH
- Assays Pending
- Completed DH Pierce pt.
- Previous High-grade Ftprint
- New High-grade Footprint

0m 100m



BA18-128: 1.0m @ 927 gpt AgEq*



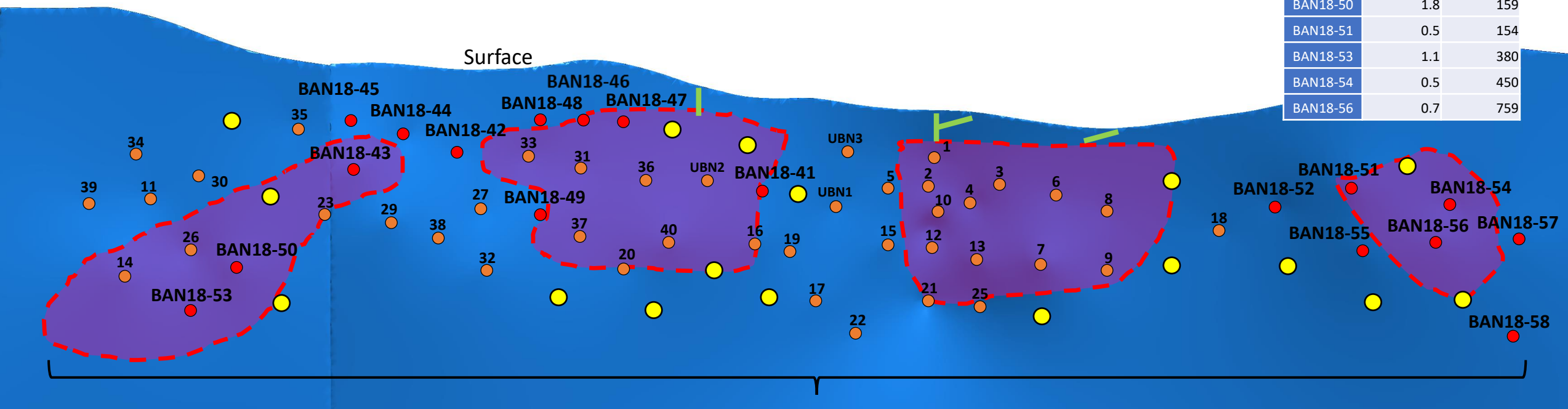
BA18-142: 0.5m @ 459 gpt AgEq*

Babicanora Norte Long Section Looking Southwest

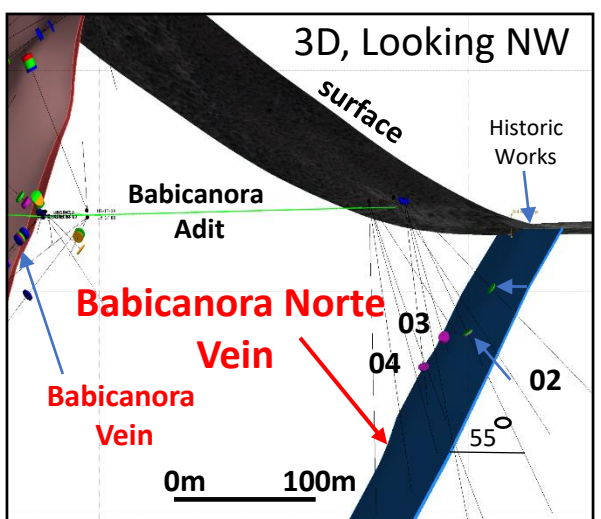
Hole No.	Drilled Intercept (m)	AgEq* gpt
BAN18-43	1.0	504
BAN18-50	1.8	159
BAN18-51	0.5	154
BAN18-53	1.1	380
BAN18-54	0.5	450
BAN18-56	0.7	759

C'

C



Est. 1.2 km



BAN18-54: 0.5m @ 450 gpt AgEq*



BAN18-43: 1.0m @ 504 gpt AgEq*

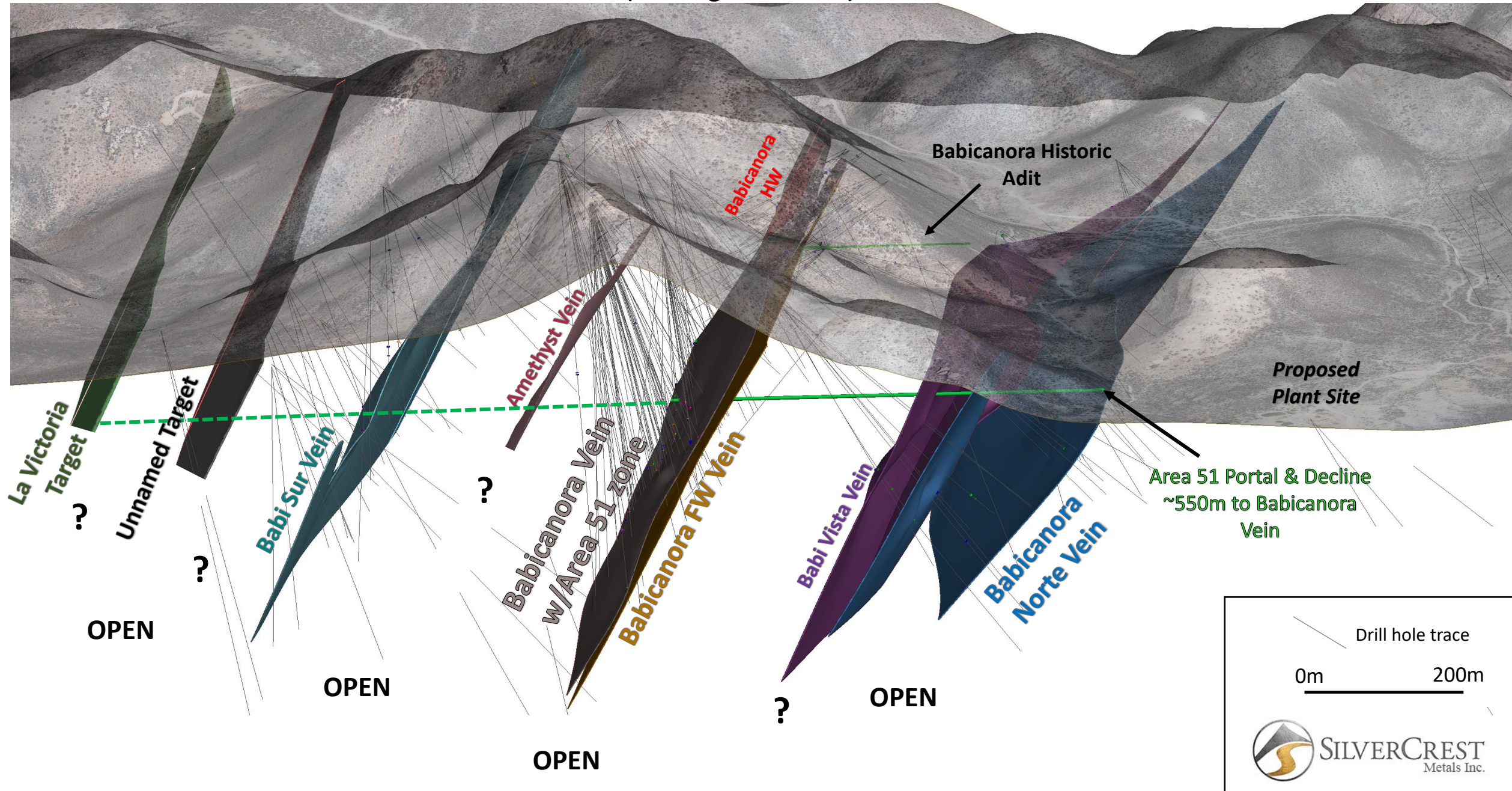
Legend

- Historic U/G Workings
- Current NR Reported DH
- Proposed Drill Holes
- Assays Pending
- Completed DH Pierce pt.
- High-grade Footprint

UBN-1 Babi N. underground hole

*AgEq based on 75 (Ag):1 (Au) calculated using long-term silver and gold prices of US\$18.50 per ounce silver and US\$1,225 per ounce gold, with average metallurgical recoveries of 86.6% silver and 98.9% gold.

Transparent 3D of Babicanora Area with Veins (Looking Northwest)



Las Chispas District with Babicanora Plan Map, February 2019

